









































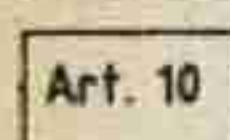



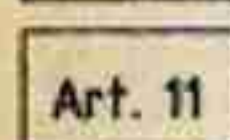



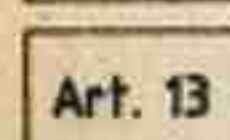

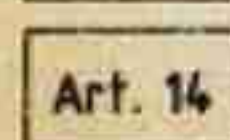



ARTIKEL-NUMMER	BESTAANDE TOESTAND	BESTEMMING	OMSCHRIJVING
			 Akker
			 Weiland
			 Tuin / moestuin
			 Talud Hoogtelijn
			 Bebouwing
			 kadastrummer
			 Grens B.P.A.
			 Bestemmingsgrens
			 Perceelsgrens
			 Grens verkaveling
			 Rooilijn
			 Aantal bouwlagen boven gelijkvloers
			
Art. 2			Zone voor openbare wegen
Art. 3			Zone voor openbare voetwegen
Art. 10			Zone voor gesloten bebouwing
			
Art. 11			Zone voor open bebouwing
Art. 12			Zone voor prive-tuinen
Art. 13			Zone voor voortuinstroken
Art. 14			Zone voor buffergroen